

Trail Advocates

of the Clackamas River Ranger District of the Mount Hood National Forest

Editors Only: [News Stories](#) [Pictures](#) [Files](#) [Shortcuts](#) [Discuss](#) [Logoff](#) [Help](#)

Road 63 damage - photos

Topic: Road 63 damage - photos

Author: Doug Firman

Topic Started: 7/31/2008; 1:18:14 PM

Last Posted: 8/1/2008; 11:32:42 AM

Road 63 damage - photos

Doug Firman : 7/31/2008; 12:18:14 PM

Reads: 618, Responses: 1 ([view responses to this item](#))

Curiosity got the best of me so I went and took a look at the damage to Road 63. Here are some photos: [one](#), [two](#), [three](#), [four](#). Looks like this will be challenging and expensive to repair.

[Discuss this message.](#)

Re: Road 63 damage - photos

Rob Williams : 8/1/2008; 10:32:42 AM

Reads: 586, Responses: 0 ([view responses to this item](#))

[Edit this Page](#)

Navigation

[Home](#)
[About](#)
[Trail Index](#)
[Get Involved](#)
[Hikes](#)

Discussion

[Chronological](#)

[By Topic](#)

Membership














[Sign Out](#)

Based on the orange cones at the bottom of the slide, it looks like it is still sliding.....It will probably be a while before that gets fixed, unfortunately.

When Donovan said it was a LONG detour, he wasn't kidding....Oh well, I guess there are plenty of other trails to explore.

[Discuss this message.](#)

Response text:

Normal	Font	Size
		B
<i>I</i>	<u>U</u>	
		
		
		
		

View HTML Source Use CSS

This Page was last updated: Friday, August 1, 2008 at 11:32:42 AM
Copyright 2009 [Trail Advocates](#)

[XML](#)

